

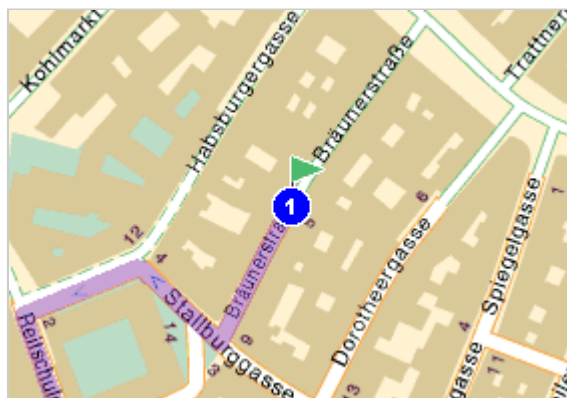
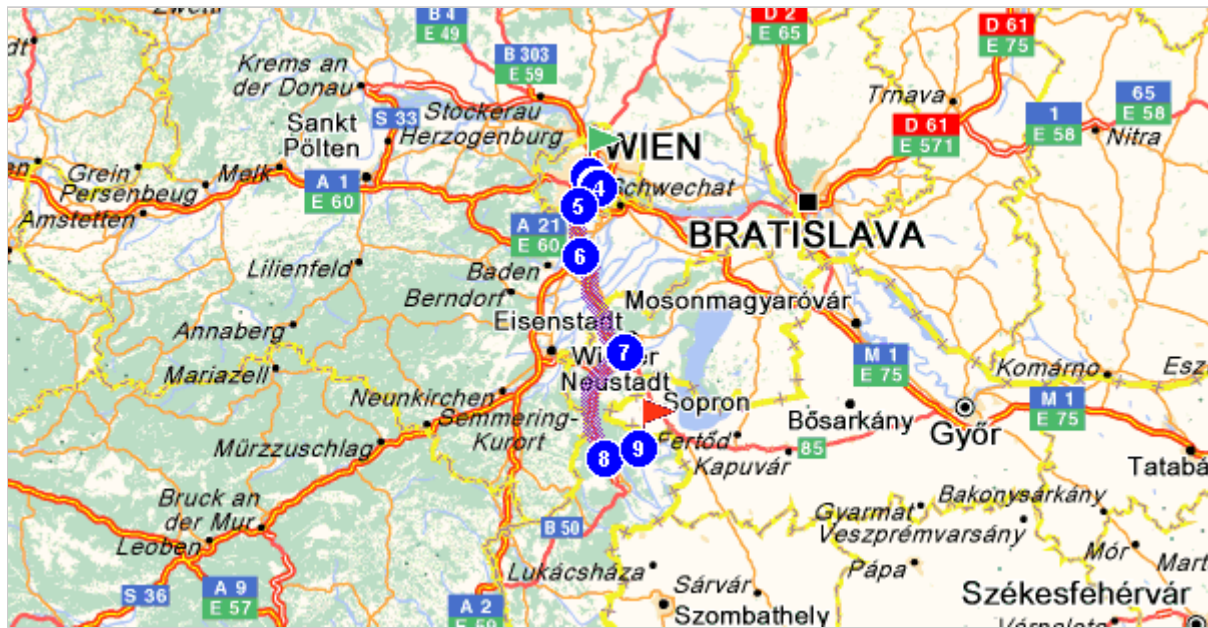


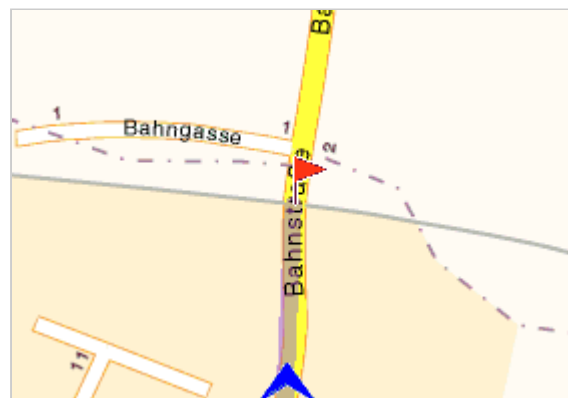


Driving directions printed on 14/06/2007









	Departure: 1010 Innere Stadt	Time: 01h14
	Destination: Horitschon — Bahnstraße	Distance: 100km
		Total costs: 17.03 EUR



Departure: 1010 Innere Stadt



Destination: Horitschon — Bahnstraße

 	<p><b>Departure: Wien, centre</b> 4.5km</p> <p><b>Leave Wien</b></p>	<p>00h12</p>
	<p>Turn right 0.3km</p> <p>Head towards:</p> <div style="border: 1px solid black; padding: 10px; text-align: center;"> <p>A22 Prahá A4 Budapest Graz Linz</p> </div>	<p>00h12</p>
	<p>Continue along: <b>Wiener Gürtel-Bundesstraße</b> 0.2km</p>	<p>00h13</p>
  <div style="border: 1px solid blue; padding: 2px; width: fit-content;">A23</div> <div style="border: 1px solid green; padding: 2px; width: fit-content;">E59</div>	<p>Continue along: <b>A23 / E59 / E60</b> 8km</p> <p>Pass by <b>Knoten Inzersdorf</b></p>	<p>00h20</p>
  <div style="border: 1px solid blue; padding: 2px; width: fit-content;">A2</div> <div style="border: 1px solid green; padding: 2px; width: fit-content;">E59</div>	<p>Continue along: <b>A2 / E59</b> 14km</p> <p>Pass by <b>Knoten Vösendorf</b></p> <p>Pass by <b>Knoten Guntramsdorf</b></p> <p>Head towards:</p> <div style="border: 1px solid blue; padding: 10px; text-align: center;"> <p>Graz A3 H Eisenstadt Neusiedler See</p> </div> <p>Head towards:</p> <div style="border: 1px solid blue; padding: 10px; text-align: center;"> <p>H Eisenstadt Neusiedler See</p> </div>	<p>00h28</p>

6

Continue along: **A3**

30km



**A3**

Head towards:

**Exit 38**  
**Györ**  
**H**  
**Mattersburg**  
**Eisenstadt**  
**Neusiedler See**

Pass by **Knoten Eisenstadt**

Head towards:

**Györ**  
**H**  
**Mattersburg**

00h43

7

Close to **Eisenstadt**, continue along: **S31**

33km



**S31**

Take the exit towards:

**Weppersdorf**  
**Markt Sankt Martin**  
**Györ**  
**H**

01h03

8

Close to **Weppersdorf**, continue along: **B62**

10km

**B62**

Head towards:

**Deutschkreutz**  
**Ungarn**  
**Lackenbach**  
**Grenzübergang**  
**Kópháza**

01h12

9

Arrive in **Horitschon**

1.1km

Take **B62 / Deutschkreutzer-Bundesstraße / Hauptstraße**

(0.8km)



Turn left: **Bahnstraße**

(0.3km)



**Destination: Horitschon, centre**

01h14

